

2009 Macomb Orchard Trail Guide

Macomb Orchard Trail Adopt a Trail Sections










Section/Boundaries

1. Dequindre to 25 Mile Rd.
2. 25 Mile rd. to West rd.
3. West Rd. to 28 mile rd.
4. 28 mile rd. to 30 mile rd.
5. 30 mile rd. to 32 mile rd.
6. 32 mile rd. to Romeo Plank rd.
7. Romeo Plank rd. to Coon Creek rd.
8. Coon Creek rd. to North rd.
9. North rd. to Pitt rd.
10. Pitt rd. to 33 mile rd.
11. 33 mile rd. to Lowe Plank rd.
12. Lowe Plank rd. to Main st.

 Macomb Orchard Trail

 Trail Segment Closed
*Trail closed at bridge over N. Br. Clinton River
 Between Powell Road & Romeo Plank Road*

Trail Amenities

-  Parking
-  Toilet
-  Mile Marker
-  Fishing Pier
-  Huron Clinton Metro Parks
-  Stony Creek Trail Loop
Six mile loop within Stony Creek Metropark
-  Roads
-  Clinton River
-  Municipal Boundaries